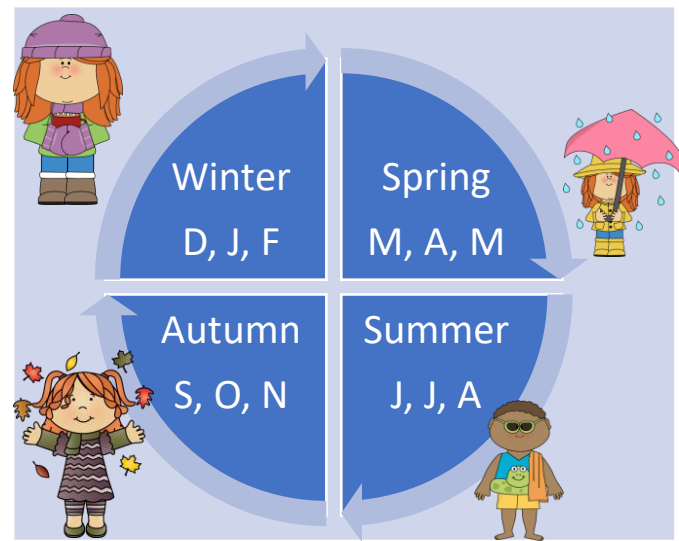




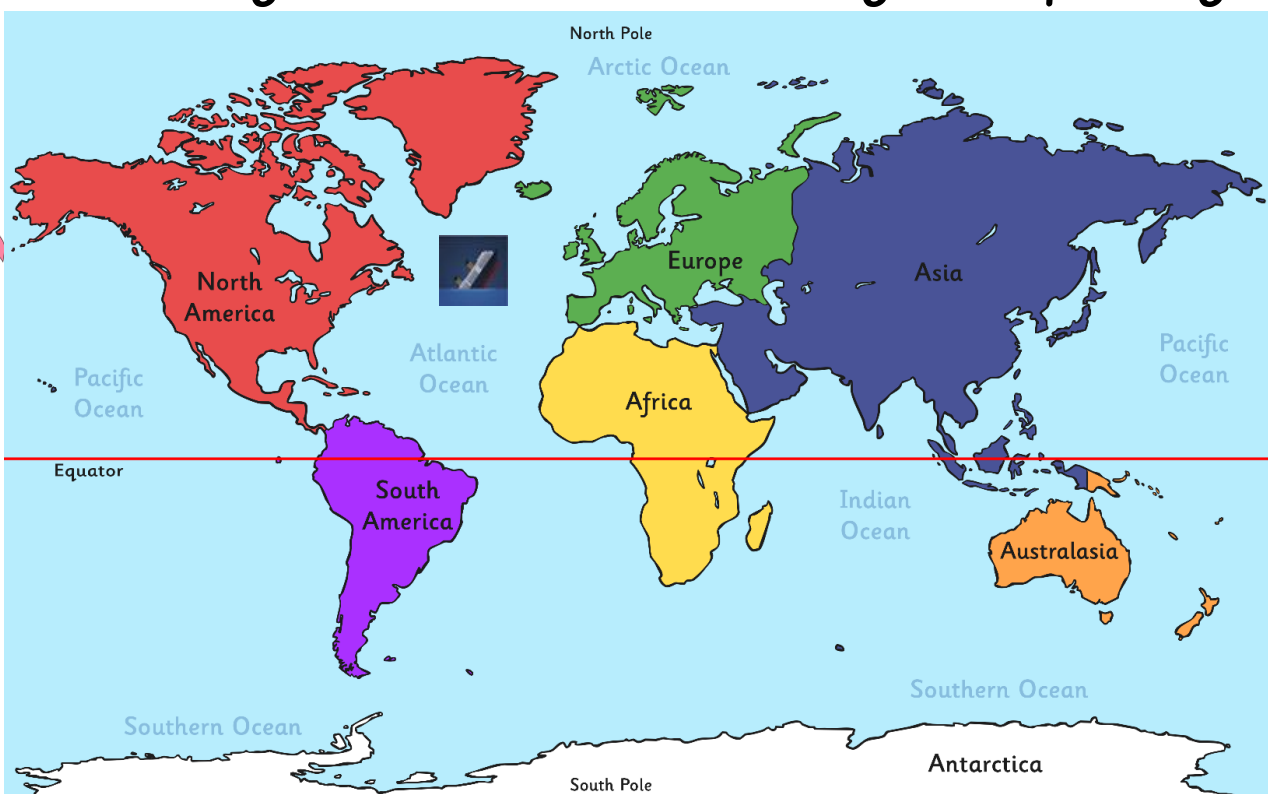
Human and Physical Geography in Year 2

What should I already know?



What should I already know?

- Town**
 - Our school is in the **town** of Matlock.
 - The **river** Derwent flows through Matlock.
 - Riber Castle sits on a **hill** above the **town**.
- County**
 - Matlock is in Derbyshire.
 - Derbyshire is a county.
- Country**
 - Derbyshire is in England.
 - England is part of the United Kingdom.
 - There are four countries in the U.K.
 - England; Wales; Scotland; Northern Ireland.



Continents

In order from largest to smallest, the 7 continents are:

- Asia
- Africa
- North America
- South America
- Antarctica
- Europe
- Australasia

Oceans

In order from largest to smallest, the 5 oceans are:

1. Pacific
2. Atlantic
3. Indian
4. Southern
5. Arctic

- The World** There are 195 countries in the world.
 - The world is split into the Northern Hemisphere and the Southern Hemisphere (half of a sphere).
 - The Equator is an imaginary line which runs around the middle of the world and separates the hemispheres.
 - There are poles in the North and the South.
- Continents** There are 7 continents in the world.
 - The 195 countries in the world are grouped into continents.
 - There are 7 continents in the world: Asia; Africa; North America; South America; Antarctica; Europe; Australasia.
- Oceans** There are 5 oceans in the world. These are larger than seas.
 - The 5 oceans are: Atlantic; Pacific; Indian; Arctic; Southern.



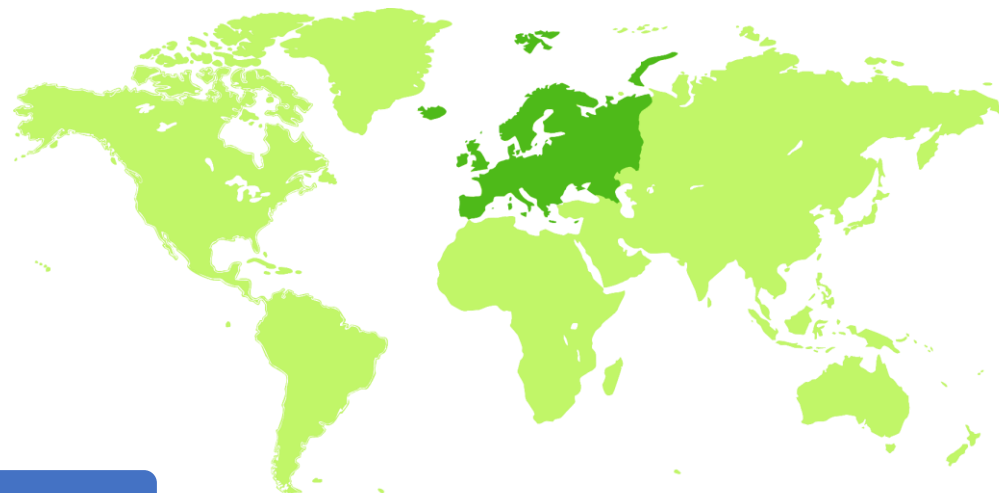
Human and Physical Geography in Year 2

What should I already know about the United Kingdom?



Country	Capital	Flag
England	London	
Scotland	Edinburgh	
Wales	Cardiff	
Northern Ireland	Belfast	

Europe is one of the world's 7 continents



Europe

There are 51 countries in the *continent* of Europe.

- The smallest country is the Vatican City. It is also the smallest country in the world!
- The largest country is Russia. Some large countries like Russia and Turkey are in two continents!
- The U.K. is part of the continent of Europe. The U.K used to be a member of the European Union (a group of countries in Europe).

Seas and Oceans

Europe is surrounded by several seas and oceans.

- Europe borders onto several bodies of water including:
- Arctic Ocean in the North, the Atlantic Ocean in the west and the Mediterranean Sea in the South.

Physical Features

Europe is in the Northern Hemisphere with large  and  tains.

- The longest river in Europe is the Volga (Russia - 3,692km)
- Major mountain ranges: Alps, Pyrenees, Urals. The Ural Mountains separate Europe from Asia.
- Highest mountain: Mount Elbrus (Russia 5,642m)
- Highest mountain in the U.K: Ben Nevis (Scotland 1,345m)

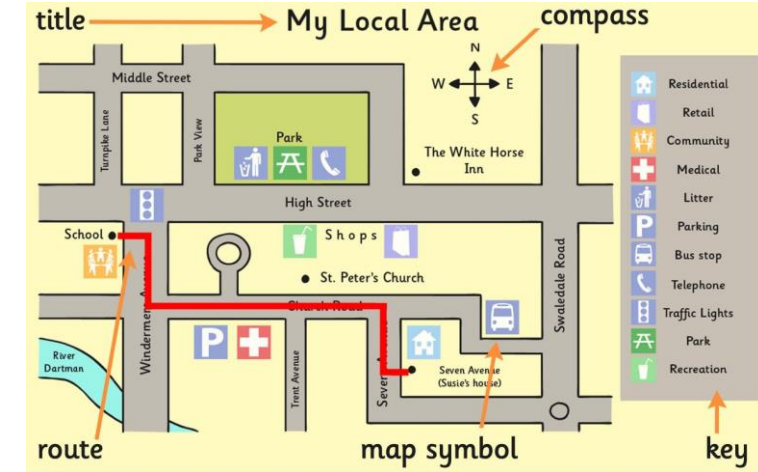
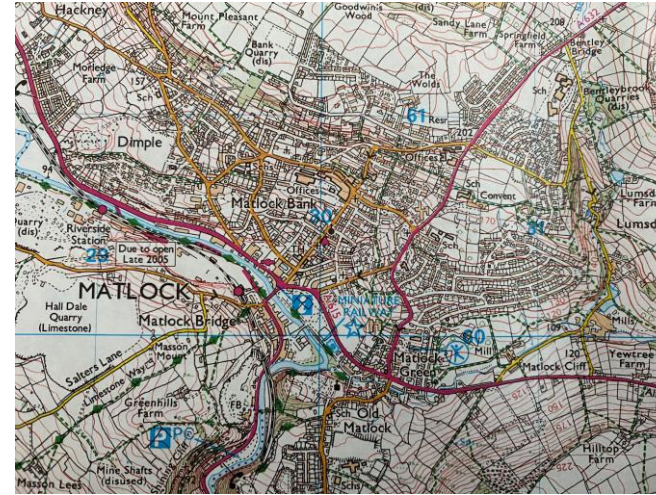




Geography Fieldwork in Year 2

New Learning! Physical Features

Beach	Cliff	Coast	Island	Ocean	Valley	Vegetation
An area of sand or stones by the sea.	A high area of land with a very steep side, especially one next to the sea .	An area of land that is next to the sea .	A piece of land that is surrounded by water.	Huge body of salt water. Smaller parts are called seas, gulfs, channels and bays.	A long depression, or ditch, in Earth's surface. It usually lies between ranges of hill.	Plants and trees which grow in an area.



New Learning! Human Features (Man made)

Factory	Harbour	Office	Shop	Port
Where goods are made in large quantities.	A sheltered port so that boats can be left there safely.	A building of rooms where business and work is carried out by office workers.	A building in which goods are sold. For example, supermarkets, clothes shops and toy shops.	A harbour area where ships load and unload goods or passengers.

New Learning! Mapping skills

Aerial view	Atlas	Key	Symbols
A view of an area from above (also known as a bird's eye view). An aerial photograph is one that is taken from the air.	A book of maps. You will find physical maps (showing physical features) and political maps (showing countries and continents).	A list of symbols used in a map.	A picture, colour or shape used to represent a feature on a map.